



State of Ohio
Public Works Commission
Application for Financial Assistance

IMPORTANT: Please consult "Instructions for Financial Assistance for Capital Infrastructure Projects" for guidance in completion of this form.

Applicant

Applicant: Village of Oak Harbor Subdivision Code: 123-57582

District Number: 5 County: Ottawa Date: 09/07/2016

Contact: Rodney L. Gillespie, P.E. Phone: (419) 898-9200
(The individual who will be available during business hours and who can best answer or coordinate the response to questions)

Email: rodg@becassociates.net FAX: (419) 898-2259

Project

Project Name: State Route 163 Waterline Replacement Project - Phase III Zip Code: 43449

Subdivision Type	Project Type	Funding Request Summary
(Select one)	(Select single largest component by \$)	(Automatically populates from page 2)
<input type="checkbox"/> 1. County	<input type="checkbox"/> 1. Road	Total Project Cost: <u>566,477.00</u>
<input type="checkbox"/> 2. City	<input type="checkbox"/> 2. Bridge/Culvert	1. Grant: <u>283,238.00</u>
<input type="checkbox"/> 3. Township	<input checked="" type="checkbox"/> 3. Water Supply	2. Loan: <u>141,619.00</u>
<input checked="" type="checkbox"/> 4. Village	<input type="checkbox"/> 4. Wastewater	3. Loan Assistance/ Credit Enhancement: <u>0.00</u>
<input type="checkbox"/> 5. Water (6119 Water District)	<input type="checkbox"/> 5. Solid Waste	Funding Requested: <u>424,857.00</u>
	<input type="checkbox"/> 6. Stormwater	

District Recommendation (To be completed by the District Committee)

Funding Type Requested	SCIP Loan - Rate: _____ % Term: _____ Yrs	Amount: _____ .00
(Select one)		
<input type="checkbox"/> State Capital Improvement Program	RLP Loan - Rate: _____ % Term: _____ Yrs	Amount: _____ .00
<input type="checkbox"/> Local Transportation Improvement Program	Grant:	Amount: _____ .00
<input type="checkbox"/> Revolving Loan Program	LTIP:	Amount: _____ .00
<input type="checkbox"/> Small Government Program	Loan Assistance / Credit Enhancement:	Amount: _____ .00
District SG Priority: _____		

For OPWC Use Only

STATUS	Grant Amount: _____ .00	Loan Type: <input type="checkbox"/> SCIP <input type="checkbox"/> RLP
Project Number: _____	Loan Amount: _____ .00	Date Construction End: _____
_____	Total Funding: _____ .00	Date Maturity: _____
Release Date: _____	Local Participation: _____ %	Rate: _____ %
OPWC Approval: _____	OPWC Participation: _____ %	Term: _____ Yrs

1.0 Project Financial Information (All Costs Rounded to Nearest Dollar)

1.1 Project Estimated Costs

Engineering Services

Preliminary Design:	_____	4,000	.00	
Final Design:	_____	30,000	.00	
Construction Administration:	_____	49,239	.00	
Total Engineering Services:	a.) _____	83,239	.00	18 %
Right of Way:	b.) _____		.00	
Construction:	c.) _____	458,560	.00	
Materials Purchased Directly:	d.) _____		.00	
Permits, Advertising, Legal:	e.) _____	1,000	.00	
Construction Contingencies:	f.) _____	23,678	.00	5 %
Total Estimated Costs:	g.) _____	566,477	.00	

1.2 Project Financial Resources

Local Resources

Local In-Kind or Force Account:	a.) _____		.00	
Local Revenues:	b.) _____	141,620	.00	
Other Public Revenues:	c.) _____		.00	
ODOT / FHWA PID: _____	d.) _____		.00	
USDA Rural Development:	e.) _____		.00	
OEPA / OWDA:	f.) _____		.00	
CDBG:	g.) _____		.00	
<input type="checkbox"/> County Entitlement or Community Dev. "Formula"				
<input type="checkbox"/> Department of Development				
Other: _____	h.) _____		.00	
Subtotal Local Resources:	i.) _____	141,620	.00	25 %

OPWC Funds (Check all requested and enter Amount)

Grant: <u>67</u> % of OPWC Funds	j.) _____	283,238	.00	
Loan: <u>33</u> % of OPWC Funds	k.) _____	141,619	.00	
Loan Assistance / Credit Enhancement:	l.) _____	0	.00	
Subtotal OPWC Funds:	m.) _____	424,857	.00	75 %
Total Financial Resources:	n.) _____	566,477	.00	100 %

1.3 Availability of Local Funds

Attach a statement signed by the Chief Financial Officer listed in section 5.2 certifying all local resources required for the project will be available on or before the earliest date listed in the Project Schedule section. The OPWC Agreement will not be released until the local resources are certified. Failure to meet local share may result in termination of the project. Applicant needs to provide written confirmation for funds coming from other funding sources.

2.0 Repair / Replacement or New / Expansion

2.1 Total Portion of Project Repair / Replacement:	<u>458,850</u> .00	<u>81</u> %	A Farmland Preservation letter is required for any impact to farmland
2.2 Total Portion of Project New / Expansion:	<u>107,627</u> .00	<u>19</u> %	
2.3 Total Project:	<u>566,477</u> .00	<u>100</u> %	

3.0 Project Schedule

3.1 Engineering / Design / Right of Way	Begin Date: <u>02/05/2017</u>	End Date: <u>06/30/2017</u>
3.2 Bid Advertisement and Award	Begin Date: <u>07/15/2017</u>	End Date: <u>09/15/2017</u>
3.3 Construction	Begin Date: <u>10/15/2017</u>	End Date: <u>06/30/2018</u>

Construction cannot begin prior to release of executed Project Agreement and issuance of Notice to Proceed. Failure to meet project schedule may result in termination of agreement for approved projects. Modification of dates must be requested in writing by project official of record and approved by the Commission once the Project Agreement has been executed.

4.0 Project Information

If the project is multi-jurisdictional, information must be consolidated in this section.

4.1 Useful Life / Cost Estimate / Age of Infrastructure

Project Useful Life: 50 Years Age: 1939 (Year built or year of last major improvement)

Attach Registered Professional Engineer's statement, with seal or stamp and signature confirming the project's useful life indicated above and detailed cost estimate.

4.2 User Information

Road or Bridge: Current ADT _____ Year _____ Projected ADT _____ Year _____

Water / Wastewater: Based on monthly usage of 4,500 gallons per household; attach current ordinances.

Residential Water Rate Current \$ 42.87 Proposed \$ 42.87

Number of households served: 690

Residential Wastewater Rate Current \$ 79.95 Proposed \$ 79.95

Number of households served: 0

Stormwater: Number of households served: 0



Tina Molnar <tmolnar@co.ottawa.oh.us>

FW: Water Customers

1 message

Rod Gillespie <rodg@becassociates.net>
To: "Tina Molnar (tmolnar@co.ottawa.oh.us)" <tmolnar@co.ottawa.oh.us>

Wed, Sep 28, 2016 at 3:57 PM

Tina,


I have received this from the Village in regards to the customers on the waterline after the Phase II section.

It totals 451 services.

Thank you,

Rod L. Gillespie, P.E.

President, and Director of Engineering



BEC Associates

6622 West Harbor Road

Port Clinton, Ohio 43452

E-Mail: RodG@BECAssociates.net (Please Note New Email)

Office Phone: (419) 898-9200

Office Fax: (419) 898-2259

Mobile Phone: (567)-207-0153

Visit us on the web at www.BECassociates.net

Statement of Confidentiality:

The contents of this e-mail message and any attachments are confidential and are intended solely for addressee. The information may also be legally privileged. This transmission is sent in trust, for the sole purpose of delivery to the intended recipient. If you have received this transmission in error, any use, reproduction or dissemination of this transmission is strictly prohibited. If you are not the intended recipient, please immediately notify the sender by reply e-mail and delete this message and its attachments, if any

From: Deb D [mailto:debd@oakharbor.oh.us]
Sent: Wednesday, September 28, 2016 3:49 PM
To: Rod Gillespie <rodg@becassociates.net>
Subject: FW: Water Customers

Kim Galway, Utility Billing Supervisor prepared the attached spreadsheet. Please contact me should you have any questions.

Deb DiMasso
Administrative Assistant
Village of Oak Harbor
146 N. Church St.
P.O. Box 232
Oak Harbor, OH 43449

Phone: (419) 898-5561 Ext. 1002

Fax: (419) 898-2519

Note: This message is intended for use only by the individual (s) to whom it is addressed and may contain confidential and/or privileged information. If you are not the intended recipient(s), please be advised that any dissemination, distribution or copying of this message is prohibited. If you have received this communication in error, please destroy the original and notify the above immediately so that we can prevent this inconvenience from reoccurring.

From: Kimberly G [mailto:kimberlyg@oakharbor.oh.us]
Sent: Wednesday, September 28, 2016 3:38 PM
To: debd@oakharbor.oh.us
Subject: Water Customers

Kim Galway
Utility Billing Supervisor
Oak Harbor Utilities

146 N Church St

PO Box 232

Oak Harbor, OH 43449

419-898-3231

419-898-3502 Fax

*****CONFIDENTIALITY NOTICE*****

The information in this email may be confidential and/or privileged. This email is intended to be reviewed by only the individual or organization named above. If you are not the intended recipient or an authorized representative of the intended recipient, you are hereby notified that any review, dissemination or copying of this email or its attachments, if any, or the information contained herein is prohibited. If you have received this email in error, please immediately notify the sender by return email and delete this email from your system. Thank you.



WATER CUSTOMERS 7869 W SR 163 TO LAKESHORE DR.xlsx

33K

Account.....	Name.....	Service address.....	Stat	Wtr rate
09*102*7	BACAK, ALICIA	7280 W HARBOR RD	A	WRO
09*104*1	LAPORTE METHODIST CHURCH	7285 W HARBOR RD	A	WCO
09*106*2	CHETS PLACE	7154 W HARBOR RD	A	WRO
09*107*1	CHETS PLACE	7118 W HARBOR RD	A	WCO
09*108*1	COYLE, JAMES & RENEE	7092 W HARBOR RD	A	WRO
09*109*1	BRYANT, CHARLES & PHYLLIS	7042 W HARBOR RD	A	WRO
09*110*1	LIESKE, RUEL & LUCILLE	7020 W HARBOR RD	A	WRO
09*112*1	WINDNAGEL, JOHN	37 N ERIE CARROLL RD	A	WRO
09*114*2	LINDSLEY, RUSSELL & SUE	6986 W HARBOR RD	A	WRO
09*118*1	COOK, HERMAN	6893 W HARBOR RD	A	WRO
09*119*1	COUTURE, LOIS J	6892 W HARBOR RD	A	WRO
09*120*7	PROVONSHA, BOB	6862 W HARBOR RD	A	WRO
09*122*1	GROBE, LOIS	6863 W HARBOR RD	A	WRO
09*124*1	KELLOGG, TOM	6831 W HARBOR RD	A	WRO
09*121*10	WADSWORTH, PAUL	6800 W HARBOR RD	I	WRO
09*125*1	BOOHER, WILLIAM	6761 W HARBOR RD	A	WRO
09*126*1	WEIRICH, DONALD R	6598 W HARBOR RD	A	WRO
09*127*3	COURTNEY, DAVE	6669 W HARBOR RD	A	WRO
09*129*1	BACAK, DANIEL & BARBARA	6659 W HARBOR RD	A	WRO
09*130*2	REIF, DANIEL W	6440 W HARBOR RD	A	WRO
09*131*1	SHOOK, DON & BETTY	6410 W HARBOR RD	A	WRO
09*132*5	HOLDER, WENDY & DAVID	6285 W HARBOR RD	A	WRO
09*133*2	CRONIN, KURT	6265 W HARBOR RD	A	WRO
09*134*1	NORMAN, FREDERICK	6390 W HARBOR RD	A	WRO
09*136*1	KLEINHANS, MARY	6258 W HARBOR RD	A	WRO
09*137*4	MORTUS, MARTIN & STEPHANIE	6264 W HARBOR RD	A	WRO
09*138*2	BOESEL, JON	6370 W HARBOR RD	A	WRO
09*138*3	SCHERER JOEL & DEBRA	6370 W HARBOR RD	A	WRO
09*139*3	WAUGH, JOHN	6223 W HARBOR RD	A	WRO
09*140*1	RICE, WILLIAM B	6206 W HARBOR RD	A	WRO
09*141*2	BOWSER, TERESA	6166 W HARBOR RD	A	WRO
09*143*16	ZIMMERMAN, ROGER & VICTORIA	6118 W HARBOR RD	A	WRO
09*144*3	MOLNAR, GARY	6079 W HARBOR RD	A	WRO
09*145*5	JOHNSON, ANNE MARIE & TIMOTHY	6089 W HARBOR RD	A	WRO
09*147*1	COLLINS, DALE & WILMA	6039 W HARBOR RD	A	WRO
09*149*3	PRATT, TIMOTHY & KATHLEEN	5980 W HARBOR RD	A	WRO
09*152*1	GARZA, ARMANDO & GLORIA	5963 W HARBOR RD	A	WRO
09*153*8	GREEN, BABETTE L	5855 W HARBOR RD	A	WRO
09*154*2	KURAS, JEFF	5875 W HARBOR RD	A	WRO
09*155*2	FUNDERWHITE, VAN A	5860 W HARBOR RD	A	WRO
09*156*2	REALES, FRED	17 S WOLFE RD	A	WRO
09*157*1	REED, VERL & CAROL	75 S WOLFE RD	A	WRO
09*158*2	REEVES, STEVEN & APRIL	107 S WOLFE RD	A	WRO
09*159*4	WALKER, TONIA & JAMES	111 S WOLFE RD	A	WRO
09*160*13	HASTY, PHILLIP & SANDY	127 S WOLFE RD	A	WRO
09*161*7	WHEELER, NICOLE A	91 S WOLFE RD	A	WRO

09*162*2	ROYSTER, WALTER	141 S WOLFE RD	A	WRO
09*163*5	BEJ FAMILY LIMITED PARTNERSHI	105 S WOLFE RD	A	WRO
09*165*1	WRI MANAGEMENT LLC	185 S WOLFE RD	A	WCO
09*167*1	MADISON ESTATE, KATHRYN	5812 W HARBOR RD	A	WRO
09*168*2	BAKER, DAN & CAROLEE	5780 W HARBOR RD	A	WRO
09*170*2	PAULSEN, DAVE & LORI	5773 W HARBOR RD	A	WRO
09*171*1	DRUM, JOHN & ETHEL	5740 W HARBOR RD	A	WRO
09*172*2	ST CLAIR, MARK	5686 W HARBOR RD	A	WRO
09*173*1	ORTAG, HENRICH JR	5671 W HARBOR RD	A	WRO
09*175*2	MCCONNELL, KIM	5681 W HARBOR RD	A	WRO
09*177*1	ANDERSON, PAUL M	5676 W HARBOR RD	A	WRO
09*178*2	WEIT, STEVEN	5664 W HARBOR RD	A	WRO
09*180*1	TUCKER, BENJAMIN F	5659 W HARBOR RD	A	WRO
09*181*2	IRELAND, CIARA & JED	5651 W HARBOR RD	A	WRO
09*184*2	SHORTRIDGE, REBECCA	5590 W SUPERIOR ST	A	WRO
09*185*1	BLEVINS, LINDA	5580 W SUPERIOR ST	A	WRO
09*186*2	HATT, HENRY	5625 W SUPERIOR ST	A	WRO
09*187*2	MALIK, JOHN S	5610 W SUPERIOR ST	A	WRO
09*188*5	FRANKS, NICHOLE	5590 W ERIE ST	A	WRO
09*190*9	PRIDDY, SHANE	5595 W ERIE ST	A	WRO
09*192*5	PITTS, JEREMIAH	5585 W ERIE ST	A	WRO
09*193*1	MESSA, MICHAEL & SUSAN	5600 W RAILROAD ST	A	WRO
09*195*24	PROVONSHA, ROBERT	5605 W ERIE ST	A	WRO
09*197*2	BALLIN, CHIP & MELISSA	172 MONROE ST	A	WRO
09*200*2	WILLIAMS, KATHY K	210 MONROE ST	A	WRO
09*201*3	WOODFIN, HALI & JACOB	182 MONROE ST	A	WRO
09*203*3	SPECK, ROBERT	5620 W ERIE ST	A	WRO
09*205*1	HARRIS, WILMA	140 MONROE ST	A	WRO
09*207*8	FUNDERWHITE, STEPHANIE	106 MONROE ST	A	WRO
09*208*3	WAGNER, FRANKLIN & JENNIFER	46 MONROE ST	A	WRO
09*210*1	LACARNE POST OFFICE	89 MONROE ST	A	WCO
09*211*3	FRANCE, CYNTHIA & JAMES	5580 W RAILROAD ST	A	WRO
09*213*1	NIX, LINDA G	5590 W RAILROAD ST	A	WRO
09*214*3	GARCIA, MELISSA	5575 W ERIE ST	A	WRO
09*215*14	RODGERS, TONDA K	5570 W RAILROAD ST	A	WRO
09*216*2	BUEHLER, MICHAEL	5550 W RAILROAD ST	A	WRO
09*217*4	FILLMORE, WAYNE	200 N ONTARIO ST	A	WRO
09*218*2	RISTER, ANNETTE	5555 W ERIE ST	A	WRO
09*219*3	HARMAN, DANIEL	5540 W RAILROAD ST	A	WRO
09*220*1	FLORO, KENT	5545 W ERIE ST	A	WRO
09*221*1	WILKINS, PATRICK & STACY	5530 W RAILROAD ST	A	WRO
09*224*2	ASHTON, JAMIE	5450 W RAILROAD ST	I	WRO
09*225*3	BARBEQUE TRAVELER	200 N TETTAU RD	A	WRO
09*226*3	DEMARS, PATRICIA L	5485 W ERIE ST	A	WRO
09*227*1	GOFF, GARY & PATRICIA	5470 W ERIE ST	A	WRO
09*228*1	KLEINHANS, JUSTIN	5500 W ERIE ST	A	WRO
09*229*2	RHODA, FREDERICK A	5580 W ERIE ST	A	WRO

09*230*2	BOZMAN, HERBERT & DONNA	5575 W SUPERIOR ST	A	WRO
09*232*5	HATFIELD, DYLAN	5560 W ERIE ST	A	WRO
09*234*1	ARNOLD, RICHARD	5565 W SUPERIOR ST	A	WRO
09*235*7	GOBMEIER, CHRIS & LORI	150 N ONTARIO ST	A	WRO
09*237*6	PITTS, LUANNE	121 N ONTARIO ST	A	WRO
09*238*4	COOK, KENNETH & WILMA	99 N ONTARIO ST	A	WRO
09*239*1	VOLLMER, CINDY	5540 W ERIE ST	A	WRO
09*240*1	WILKINS, GLENN	5540 W SUPERIOR ST	A	WRO
09*241*1	ARMSTRONG, WILBERT & MARIE	5560 W SUPERIOR ST	A	WRO
09*242*8	EVERAGE, RYAN	38 N ONTARIO ST	A	WRO
09*244*3	WHITFIELD, BETH	40 N ONTARIO ST	A	WRO
09*247*2	ERIE TWP TRUSTEES	5545 W HARBOR RD	A	WCO
09*248*2	SINKUS, MARY & WILLIAM	20 S MEACHEM RD	A	WRO
09*249*4	PORTAGE VIEW LLC	265 S MEACHEM RD	A	WCO
09*250*3	BOGARD, JOHN	38 S MEACHEM RD	A	WRO
09*251*5	TABBERT, CHRISTINE	5493 W HARBOR RD	A	WRO
09*257*1	SCHAU, EILENE	48 S MEACHEM RD	A	WRO
09*259*1	BICE, GEORGE & BARBARA	26 N TETTAU RD	A	WRO
09*262*2	TRUMPY, JOHN	5456 W HARBOR RD	A	WRO
09*264*2	BELCHER, DARREN & KRISTY	5394 W HARBOR RD	A	WRO
09*266*5	SHIPLEY, MICHAEL	5360 W HARBOR RD	A	WRO
09*267*3	GABEL, CODY & MEGAN	5200 W HARBOR RD	A	WRO
09*269*2	NICKEL, LISA	5180 W HARBOR RD	A	WRO
09*271*5	NICKEL, LESLEY L	5160 W HARBOR RD	A	WRO
09*272*3	BIHLER, JACK & MARIBETH	5120 W HARBOR RD	A	WRO
09*273*2	HOWARD, FOREST & HILDA	5084 W HARBOR RD	A	WRO
09*274*2	MASSIE, RAQUEL	5048 W HARBOR RD	A	WRO
09*275*2	STINSON, ORVILEE	5024 W HARBOR RD	A	WRO
09*278*1	LIBBEN, GEORGE & DORIS	5000 W HARBOR RD	A	WRO
09*280*1	LIBBEN, ROBERT	4845 W HARBOR RD	A	WRO
09*281*1	LIBBEN, RON	4925 W HARBOR RD	A	WRO
09*282*3	FETTERMAN, EMERY E	5406 W HARBOR RD	A	WRO
09*284*7	RECKER, ROY & KIMBERLY	17 S MEACHEM RD	A	WRO
09*286*1	FLEMING, MICHAEL	19 S MEACHEM RD	A	WRO
09*288*1	DOUST, VIVIAN	51 S MEACHEM RD	A	WRO
09*290*8	JASKULSKI, WENDY A	193 S MEACHEM RD	A	WRO
09*300*2	EATON, ROBERT	205 S MEACHEM RD	A	WRO
09*302*5	NIKOLAJEV, VICTOR	217 S MEACHEM RD	A	WRO
09*304*2	HOWARD, ALEX & SANDRA	235 S MEACHEM RD	A	WRO
09*306*7	JASKULSKI, WENDY A	251 S MEACHEM RD	I	WRO
09*307*10	ZIBERT, KIMBERLY	265 S MEACHEM RD, LOT 77	A	WRO
09*308*6	SCHULTZ, GERALDINE K	265 S MEACHEM RD, LOT 1	A	WRO
09*310*6	FENTON, RICK	265 S MEACHEM RD, LOT 3	A	WRO
09*312*2	RISTER, HELEN	265 S MEACHEM RD, LOT 6	A	WRO
09*316*7	COOK, WAYNE & ROBERTA	265 S MEACHEM RD, LOT 11	A	WRO
09*320*8	BOLYARD, SHANNON	265 S MEACHEM RD, LOT 15	A	WRO
09*322*5	MARTIN, NELLIE	265 S MEACHEM RD, LOT 17	A	WRO

09*324*1	GREEN, JIM	265 S MEACHEM RD, LOT 19	A	WRO
09*334*4	HUFFMAN, MARK T	265 S MEACHEM RD, LOT 28	A	WRO
09*336*2	FOLEY, THOMAS	265 S MEACHEM RD, LOT 29	I	WRO
09*338*2	YOUNG, NANCY	265 S MEACHEM RD, LOT 31	A	WRO
09*339*4	WILSON, MICHAEL	265 S MEACHEM RD, LOT 35	A	WRO
09*340*8	WHEELER, WILLIAM & KELLEY	265 S MEACHEM RD, LOT 37	A	WRO
09*342*5	THARRINGTON, KIRSTIE & STEPHE	265 S MEACHEM RD, LOT 39	A	WRO
09*344*9	FICK, DONNA	265 S MEACHEM RD, LOT 41	A	WRO
09*348*8	BROWN, JESSE	265 S MEACHEM RD, LOT 43	A	WRO
09*350*12	SHIPP, VERNON	265 S MEACHEM RD, LOT 44	A	WRO
09*354*9	KIMMET, ANNA	265 S MEACHEM RD, LOT 46	A	WRO
09*356*1	FLETCHER, LOUISE	265 S MEACHEM RD, LOT 47	A	WRO
09*357*5	SPENCE, ROBERT	265 S MEACHEM RD, LOT 48	A	WRO
09*358*5	LOPEZ, STEPHEN	265 S MEACHEM RD, LOT 49	A	WRO
09*362*16	SANTIAGO, ALYSHA	265 S MEACHEM RD, LOT 53	A	WRO
09*364*5	PAOLINI, ANTHONY P	265 S MEACHEM RD, LOT 58	A	WRO
09*366*4	WARNKE, DONALD	265 S MEACHEM RD, LOT 55	A	WRO
09*368*3	LANNING, MERANDA	265 S MEACHEM RD, LOT 62	A	WRO
09*368*4	ALLEN, CHRISTOPHER	265 S MEACHEM RD, LOT 62	A	WRO
09*372*12	ALLEN, CHRISTOPHER MORGAN	265 S MEACHEM RD, LOT 66	A	WRO
09*372*13	BARTLETT, ARTHUR	265 S MEACHEM RD, LOT 66	A	WRO
09*374*5	PARK, GILBERT & PAM	265 S MEACHEM RD, LOT 69	A	WRO
09*377*2	MULLENS, HOWARD	265 S MEACHEM RD, LOT 72	A	WRO
09*378*5	SARNES, FREDERICK	265 S MEACHEM RD, LOT 73	A	WRO
09*380*5	GERMANY, OLIVER	265 S MEACHEM RD, LOT 75	A	WRO
09*381*1	ERIE TWP TRUSTEES	5585 W HARBOR RD	A	WCO
09*382*1	BRUNKHORST ENGINEERING CON	6622 W HARBOR RD	A	WCO
09*383*3	KITZLER, MELISSA	49 S RIVERBEND RD	A	WRO
09*384*2	SLAGLE, DOUGLAS & LORI	77 S RIVERBEND RD	A	WRO
09*385*2	CHAFFIN, KRISTEN	95 S RIVERBEND RD	A	WRO
09*386*2	CLUNE, JASON	161 S RIVERBEND RD	A	WRO
09*387*1	CATRI, CAROL	23 S RIVERBEND RD	A	WRO
09*391*1	C NELSON MFG	265 N LAKE WINDS PKWY	A	WCO
09*392*1	C NELSON MFG	265 N LAKE WINDS PKWY, 2	A	WCO
09*393*1	ADFILM DBA ACPO LTD	8035 N LAKE WINDS PKWY	A	WCO
09*394*1	SIGNATURE LABEL INC	280 N LAKE WINDS PKWY	A	WCO
09*395*1	COLLINS, DALE T	5901 W HARBOR RD	A	WRO
09*396*1	COLLINS MOTOR SALES	5925 W HARBOR RD	A	WCO
09*397*1	BOSS, GLEN E	217 S RIVERBEND RD	A	WRO
09*398*3	REDMOND, ROBERT & DEBORAH	6797 W HARBOR RD	A	WRO
09*399*2	RIVERBEND CAMPGROUND	7490 W HARBOR RD, CPGR	A	WCO
09*400*4	PORTAGE VIEW LLC	265 S MEACHEM RD, CAMPGROUND	A	WCO
09*402*4	VALKENHAUS, SAMANTHA	295 S MEACHEM RD	A	WRO
09*404*7	GUERRA, ALEJANDRO	5833 W HARBOR RD	A	WRO
09*405*1	YORK, BRAD & KELLY	6679 W HARBOR RD	A	WRO
09*407*3	CHAFFIN, RYAN	6711 W HARBOR RD	A	WRO
09*410*3	WAHLERS, PATRICK	133 S RIVERBEND RD	A	WRO

09*420*2	PEVETS, MICHAEL	134 N WEXFORD E DR	A	WRO
09*421*2	CIPITI, JOHN & SALLY	105 N WEXFORD W DR	A	WRO
09*422*1	DAFT, CHARLES	173 N WEXFORD E DR	A	WRO
09*423*1	KURAS, JUSTIN	5910 W HARBOR RD	A	WRO
09*424*2	GARBER, MICHAEL & LORNA	48 N WEXFORD W DR	A	WRO
09*426*3	APLING, ROBERT	70 N WEXFORD W DR	A	WRO
09*426*4	BEASLEY, DAVID & BETH	70 N WEXFORD W DR	A	WRO
09*428*2	BURNS, CHARLES & SARA	136 N WEXFORD DR	A	WRO
09*430*1	SLOSNERICK, STEVE	143 S MANOR CT	A	WRO
09*432*1	NORDLUND, GIL	87 S MANOR CT	A	WRO
09*433*2	BACHMAN, RONALD & THELMA	209 S MANOR CT	A	WRO
09*434*1	KOHRING, RICHARD	259 S MANOR CT	A	WRO
09*435*1	BAST, RICHARD	92 N WEXFORD DR	A	WRO
09*436*2	DUDZIK, CHRISTOPHER	31 S MANOR CT	A	WRO
09*440*1	KOHLI, GARY	220 S MANOR CT	A	WRO
09*445*4	CUTCHER, THOMAS & SHARON	75 N WEXFORD E DR	A	WRO
09*447*2	BLAUSEY, JORDAN & CORIE	99 N WEXFORD E DR	A	WRO
09*449*1	OHM, KEITH & KAREN	157 N WEXFORD E DR	A	WRO
09*452*1	THOMAS, WILLIAM	100 N TETTAU RD	A	WRO
09*454*1	THOMAS, WILLIAM	5440 W ERIE ST	A	WRO
09*456*1	SNYDER, TERRY	60 N BROKATE RD	A	WRO
09*457*1	MCKITRICK, JOHN	108 N BROKATE RD	A	WRO
09*460*1	SNODGRASS, LAURA	106 S MANOR CT	A	WRO
09*464*1	KINGDOM HALL JEHOVAHS WITNI	7701 W SR 163	A	WCO
09*466*1	OTTAWA CO MRDD	235 N TOUSSAINT S RD	A	WCO
09*468*1	OTTAWA CO TRANSPORTATION A	275 N TOUSSAINT S RD	A	WCO
09*475*2	NORTHERN MFG CO	150 N LAKE WINDS PKWY	A	WCO
09*501*2	HUTTON, JAMES & MARY	185 N RYMERS RD	A	WRO
09*502*2	MONGELLI, JOYCE	100 N RYMERS RD	A	WRO
09*68*1	WADSWORTH, CALVIN & DELORIS	7869 W SR 163	A	WRO
09*72*1	KOHLI, GARY	220 S MANOR CT, MASTER	A	WRO
09*73*1	HEGEMIER, DAVID & LINDA	40 S MANOR CT	A	WRO
09*74*1	KOEPKE, GALEN	164 S MANOR CT	A	WRO
09*75*2	MAGRUDER HOSPITAL	7725 W SR 163	A	WCO
09*81*3	JENNISON, LAURA & RICHARD	280 S MANOR CT	A	WRO
09*85*5	THOMPSON, AMY & RENE'L	7521 W SR 163	A	WRO
09*87*4	PRIDDY, JOYCE	7501 W HARBOR RD	A	WRO
09*89*3	GOHLIKE, GEORGE & AMIE	25 N BROKATE RD	A	WRO
09*90*3	FREDERICK, MARK & MARCI	7470 W HARBOR RD	A	WRO
09*91*2	KLOPFENSTEIN, KRAIG & DIANE	7500 W HARBOR RD	A	WRO
09*95*1	RIVERBEND ESTATES	7490 W HARBOR RD	A	WCO
09*98*1	WILBURN, RICHARD & CAROL	7340 W HARBOR RD	A	WRO
10*04*1	PORT CLINTON GOLF COURSE	4650 W HARBOR RD	I	WCO
10*05*2	BACAK, ALYSSA	4601 W HARBOR RD	A	WRO
10*06*5	COOK, JASON	4589 W HARBOR RD	A	WRO
10*07*5	CLEM, RICHARD	4577 W HARBOR RD	A	WRO
10*08*1	HETRICK, ROBERT & JANET	4565 W HARBOR RD	A	WRO

10*10*3	ARMENDARIZ, CRENCENCIO	4553 W HARBOR RD	A	WRO
10*100*7	EMIGH, ROBERT	3275 W HARBOR RD	A	WRO
10*103*1	SHARP, KENNETH	3188 W HARBOR RD	A	WRO
10*104*2	MONDRY, JUDY	3136 W HARBOR RD	A	WRO
10*105*7	SMITH, ALBERT	2999 W CROSSING RD	A	WRO
10*107*6	SANTOYA, NORBERTO	2771 W CROSSING RD	A	WRO
10*108*2	YOUNG, DOUGLAS	2765 W CROSSING RD	A	WCO
10*109*1	WOZNIAK, ALFRED & ROSALYN	2769 W CROSSING RD	A	WRO
10*110*22	BUNKER, RACHEL	2761 W CROSSING RD	A	WRO
10*111*4	KURAS, JANICE	2460 W CROSSING RD, LOT 2	I	WRO
10*112*2	CUTCHER, BEVERLY	2730 W LAKESHORE DR	A	WRO
10*113*4	THUSAT, DAVID	2451 W CROSSING RD	A	WRO
10*115*2	MOYER, KIM & DONNA	2394 W CROSSING RD	A	WRO
10*116*2	MECKFESSEL, LISA G & FRED	2308 W LAKESHORE DR, LOT 1	A	WRO
10*117*6	COVER, ROBIN	2308 W LAKESHORE DR, LOT 2	I	WRO
10*118*1	WOZNIAK, PAULA HART	2695 W CROSSING RD	A	WRO
10*119*3	CARNICOM, ALLEN B	2308 W LAKESHORE DR, LOT 3	A	WRO
10*12*1	GOODE, DAVID	4551 W HARBOR RD	A	WRO
10*120*3	MARTIN, MARITA	2308 W LAKESHORE DR, LOT 4	A	WRO
10*121*1	KURAS, ESTATE OF JERRY	2240 W LAKESHORE DR	A	WRO
10*122*2	POOLE, ERIN & TOM	2308 W LAKESHORE DR, MASTER ME	A	WRO
10*123*4	KOLIBAR, MORGAN	2210 W LAKESHORE DR	A	WRO
10*124*1	KURAS, JANICE	2196 W LAKESHORE DR	A	WCO
10*125*1	ANGEL INC, HELEN M	2186 W LAKESHORE DR	A	WCO
10*126*1	QUIKSTIR	2105 W LAKESHORE DR	A	WCO
10*128*1	ANGEL INC, HELEN M	2186 W LAKESHORE DR, TR. PARK	A	WCO
10*13*2	THOMPSON, OLIVIA	4529 W HARBOR RD	A	WRO
10*130*1	DIVISION OF WILDLIFE	2060 W LAKESHORE DR	I	WCO
10*134*4	ANGEL INC, HELEN M	2036 W LAKESHORE DR	A	WCO
10*135*4	SHM LAKEFRONT LLC	1805 W LAKESHORE DR, 002	A	WCO
10*137*3	SHELLER, GERALD C	1952 W LAKESHORE DR	A	WCO
10*138*4	SHM LAKEFRONT LLC	1805 W LAKESHORE DR, 004	A	WCO
10*139*4	SHM LAKEFRONT LLC	1805 W LAKESHORE DR, BATH HOUS	A	WCO
10*140*6	EDWARDS RILEY, DEBORAH	1900 W LAKESHORE DR	A	WRO
10*141*3	SHM LAKEFRONT LLC	1805 W LAKESHORE DR	A	WCO
10*142*5	YARLETTS PROPERTY DEVEL LLC	1850 W LAKESHORE DR	A	WCO
10*143*2	SMITH, TRAVIS	1830 W LAKESHORE DR	A	WRO
10*145*2	DRESS, RAYMOND & MARGARET	1828 W LAKESHORE DR	A	WRO
10*15*9	STORK, KIMBERLY & ERIC	4515 W HARBOR RD	A	WRO
10*152*4	JOHNSON, WILLIAM & LINDA	1768 W LAKESHORE DR	A	WRO
10*153*1	FAULDS, ROBERT	1745 W LAKESHORE DR	A	WCO
10*154*2	LAWSON, LONDA	1736 W LAKESHORE DR	A	WRO
10*155*5	KENS BODY SHOP	1702 W LAKESHORE DR	A	WCO
10*157*1	TRANSMISSION UNLIMITED	1630 W LAKESHORE DR	A	WCO
10*159*2	SPINNAKER BAY CONDO ASSOC	1625 W LAKESHORE DR	A	WCO
10*16*2	ECKERT, TRACY & LAUREL	4405 W HARBOR RD	A	WRO
10*160*13	LEMON, CHAD & FAITH	1545 W LAKESHORE DR	A	WRO

10*161*18	GUERRA, APRIL	1565 W LAKESHORE DR	A	WRO
10*162*6	BAEHRENS, JIM	1580 W LAKESHORE DR	A	WCO
10*164*19	BALCOM, JOHN	1535 W LAKESHORE DR	A	WRO
10*165*1	DYSARD, DAVID & NANCY	155 N CLINTON (LAKESHORE DR)	A	WRO
10*166*1	WOZNAK, ALFRED & ROSALYN	1495 W LAKESHORE DR	A	WCO
10*168*1	WOZNAK, ALFRED & ROSALYN	1495 W LAKESHORE DR, WAGON WHEA	A	WCO
10*17*2	HOWELL, JACK & PATRICIA	4253 W HARBOR RD	A	WRO
10*170*1	WOZNAK, STANLEY	45 N SEEGARD RD	A	WRO
10*172*1	WOZNAK, RODERICK	65 N SEEGARD RD	A	WRO
10*174*1	TONCAR, CAROL	52 N SEEGARD RD	A	WRO
10*176*4	WHITE, CHUCK	60 N SEEGARD RD	A	WRO
10*177*1	WESTFALL, JOHN	68 N SEEGARD RD	I	WRO
10*18*2	SPITLER, JOHNATHON	4231 W HARBOR RD	A	WRO
10*184*5	NEW WAVE DIVE SHOP	1445 W LAKESHORE DR	A	WRO
10*186*4	WOZNAK, ALFRED & ROSALYN	36 N BERTCHEN ST	A	WRO
10*187*1	SHORT, LESTER & ROSEMARY	43 N BERTCHEN ST	A	WRO
10*188*3	SZERPICKI, PEGGIE	65 N BERTCHEN ST	A	WRO
10*189*16	WOODS, WILLIAM & BRENDA	49 N BERTCHEN ST	A	WRO
10*19*4	CLARK, WANDA	4163 W HARBOR RD	A	WRO
10*190*2	DONOVAN, DEBORAH	56 N BERTCHEN ST	A	WRO
10*192*2	JENSEN, JANET	79 N BERTCHEN ST	A	WRO
10*193*3	COTTER, PATRICK W	87 N BERTCHEN ST	A	WRO
10*194*13	HUDSON, NOAH	86 N BERTCHEN ST	A	WRO
10*195*2	WADSWORTH, GREGORY	95 N SEEGARD RD	A	WRO
10*196*2	CARPENTER, JEFFREY L	115 N BERTCHEN ST	A	WRO
10*198*1	VERNELL IRREVOCABLE, MILES	131 N BERTCHEN ST	A	WRO
10*20*1	WOOD, RAY	4051 W HARBOR RD	A	WRO
10*200*1	SMITH, MARK J	1450 W LAKESHORE DR	A	WCO
10*201*16	EATON, JAMES	1389 W LAKESHORE DR	A	WRO
10*202*1	EARHART, LIONEL & LEOTA	1405 W LAKESHORE DR	A	WRO
10*203*5	WURZEL, TERRY & ANITA	53 N ZEEMON ST	A	WRO
10*205*3	EARHART, LIONEL & LEOTA	48 N ZEEMON ST	A	WRO
10*206*7	SMITH, STEPHEN	61 N ZEEMON ST	A	WRO
10*209*3	COPELAND, DONALD	69 N ZEEMON ST	A	WRO
10*210*9	RELFORD, JAMES	62 N ZEEMON ST	A	WRO
10*211*1	GRACEMYER, BARBARA	76 N ZEEMON ST	A	WRO
10*213*5	BROWN, DAVID E	78 N ZEEMON ST	A	WRO
10*214*2	STEVEN, ANDREW	80 N ZEEMON ST	I	WRO
10*218*7	KOKINDA, MICHELLE	103 N ZEEMON ST	A	WRO
10*22*4	WARNKE, ROBERT & BRENDA	4011 W HARBOR RD	A	WRO
10*220*8	VALENTI, IRENE	101 N ZEEMON ST	A	WRO
10*221*9	PATTON, DOUGLAS	94 N ZEEMON ST	A	WRO
10*222*1	MORROW, SAM & CATHY	1351 W LAKESHORE DR	A	WRO
10*223*7	PATTON, DOUGLAS	1371 W LAKESHORE DR	A	WCO
10*224*9	SAMKEL PROPERTIES	1363 W LAKESHORE DR	A	WRO
10*225*5	MORROW, SAM & CATHY	46 N JACOB ST	A	WRO
10*229*1	YEAGER, BILL	78 N JACOB ST	A	WRO

10*230*2	MAYLE, ROBERT L	86 N JACOB ST	A	WRO
10*232*18	EATON, WALTER & PAULINE	73 N ZEEMON ST	A	WRO
10*234*5	PRIDDY, JEANNETTE L	77 N ZEEMON ST	A	WRO
10*235*2	GRIFFITH, GEORGE	104 N JACOB ST	A	WRO
10*236*5	MULLEN, JEAN	101 N JACOB ST	A	WRO
10*238*1	ROSS, DICK	74 N ERNEST ST	A	WCO
10*239*1	BRADLEY, LINDA	1400 W LAKESHORE DR, #2	A	WRO
10*24*1	BRINGMAN, CINDY	190 S CINDY LN	A	WRO
10*240*2	TONG, TERRY	1400 W LAKESHORE DR, #1	A	WRO
10*241*1	HARRIS, ROBERT & KATHY	1390 W LAKESHORE DR	A	WRO
10*242*1	RUGGLES, RANDY	1370 W LAKESHORE DR	A	WRO
10*244*3	RUGGLES, RANDY	1340 W LAKESHORE DR	A	WRO
10*245*5	OBERLANDER, ROGER	1170 W RICHEY RD	A	WCO
10*246*2	JACKNIFE MARINA	1350 W RICHEY RD	A	WCO
10*248*8	SNYDER, ETHEL	1310 W RICHEY RD	A	WRO
10*249*5	MELAMPY, HAROLD & PAMELA	1329-A W LAKESHORE DR	A	WRO
10*25*1	HELLE, LOYOLA	4001 W HARBOR RD	A	WRO
10*250*16	MELAMPY, HAROLD & PAMELA	1329 W LAKESHORE DR	A	WRO
10*251*3	GABEL, BOB	1301 W LAKESHORE DR	A	WRO
10*252*2	ROSS, RICHARD J	50 N ERNEST ST	A	WRO
10*253*4	BERGMAN, JAMES	1330 W RICHEY RD	A	WRO
10*256*1	VACATIONLAND CONDO ASSO	1220 W RICHEY RD	A	WCO
10*26*5	FLEMING, CRAIG	3994 W HARBOR RD	A	WRO
10*264*1	WITTERHAVEN MARINA PARK	1100 W RICHEY RD	A	WCO
10*269*1	LAY, JOHN	1997 W LAKESHORE DR	A	WRO
10*27*1	WONDERLY, JAMES	91 S NANCY DR	A	WRO
10*270*3	DEAK, DANIEL	132 S THOMAS DR	A	WRO
10*271*1	FIRST CHOICE PROPERTY MGMT	1995 W LAKESHORE DR	A	WCO
10*272*1	LAKEFRONT VILLAS HOMEOWNEF	1995LV W LAKESHORE DR	A	WCO
10*273*1	SHANK, ROBERT	1911 YACHT PORT BEACH RD	A	WRO
10*275*6	MAYS, MICHAEL	2430 W CROSSING RD	A	WRO
10*279*2	ROSENTERER, JOHN & LINDA	2210 W LAKESHORE DR, MASTER ME	A	WRO
10*28*2	BROWN, STEPHEN J	189 S CINDY LN	A	WRO
10*280*3	KNOX, APRIL & MICHAEL	2202 W LAKESHORE DR, LOT 2	A	WRO
10*281*5	CHEVALIER, WILLIAM & MICHELLI	2206 W LAKESHORE DR	A	WRO
10*285*2	STIRES, JAMES & JODY	3845 W HARBOR RD	A	WCO
10*287*1	DUBBERT, LARRY	3865 W HARBOR RD	A	WRO
10*288*2	MADSEN, JULIE	3941 W HARBOR RD	A	WRO
10*289*2	SHUKEAT, NICOLE C	3921 W HARBOR RD	A	WRO
10*29*2	SCHULTZ, LEE & MARLENE	103 S NANCY DR	A	WRO
10*290*2	NYSTROM, SHAUN B & LORI	2366 W CROSSING RD	A	WRO
10*302*2	WATT, PAULETTE	2917 W LAKESHORE DR	A	WRO
10*304*1	PATZ, DAVID	2889 W LAKESHORE DR	A	WRO
10*306*1	LAKESHORE DR WATERLINE ASSO	M/M W CROSSING RD	A	WRO
10*31*2	WAFFEN, WAYNE & MELINDA	125 S NANCY DR	A	WRO
10*33*7	NEMECEK, JIM & DEBORAH	131 S NANCY DR	A	WRO
10*35*1	ZONE, JOAN	141 S NANCY DR	A	WRO

10*36*3	WITTER, NATASHA	161 S NANCY DR	A	WRO
10*37*2	SHYMSKE, SCOTT & BRENDA	162 S NANCY DR	A	WRO
10*39*1	ENGLISH, JOYCE	164 S NANCY DR	A	WRO
10*399*3	JOHNSON III, CARL	2186 W LAKESHORE DR, LOT 1A	A	WRO
10*40*5	GERGELY, JOHN & MAGGIE	3964 W HARBOR RD	A	WRO
10*40*6	WINLAND, TERESA	3964 W HARBOR RD	A	WRO
10*401*1	THOMPSON, CURTISS J	2186 W LAKESHORE DR, LOT 1	A	WRO
10*403*2	JOHNSON, JENNIFER	2186 W LAKESHORE DR, LOT 3	A	WRO
10*404*2	MAXWELL, BRYAN	2186 W LAKESHORE DR, LOT 4	A	WRO
10*405*1	IRELAND JR, ROGER	3515 W HARBOR RD	A	WRO
10*406*2	SHERMAN, SANDY	2186 W LAKESHORE DR, LOT 6	A	WRO
10*407*2	BITLER, MARK	2186 W LAKESHORE DR, LOT 7	A	WRO
10*408*1	BUTLER, PAUL & DENA	2186 W LAKESHORE DR, LOT 8	A	WRO
10*409*1	BUSSE, LARRY	2186 W LAKESHORE DR, LOT 9	A	WRO
10*41*1	JIALANELLA, EUGENE	3965 W HARBOR RD	A	WRO
10*411*1	DURSO, RICHARD	2186 W LAKESHORE DR, LOT 11	A	WRO
10*412*3	BAKIES, TERI & JOSEPH	2186 W LAKESHORE DR, LOT 12	A	WRO
10*414*3	HARKIN, JAMES	2186 W LAKESHORE DR, LOT 14	A	WRO
10*418*2	RISTER, GARY	2186 W LAKESHORE DR, LOT 18	A	WRO
10*42*2	SPONSELLER, GREGORY M	126 S THOMAS DR	A	WRO
10*423*4	DONOVAN, KATHY	2186 W LAKESHORE DR, LOT 23	A	WRO
10*424*1	BLODGETT, THOMAS L	2186 W LAKESHORE DR, LOT 24	A	WRO
10*426*3	BELL, BROCK & CHRISTINE	2186 W LAKESHORE DR, LOT 26	A	WRO
10*430*2	GUTHRIE, CAROLYN	2186 W LAKESHORE DR, LOT 30	A	WRO
10*44*3	SONDERGELD, GORDON	128 S THOMAS DR	A	WRO
10*445*1	LONG, BARRY	2186 W LAKESHORE DR, LOT 5	A	WRO
10*45*2	BAUER, ERIK	136 S THOMAS DR	A	WRO
10*450*5	RICKEY, MARZ & SARAH	3950 W HARBOR RD	A	WRO
10*452*5	BURT, VIRGINIA L	100 S THOMAS DR	A	WRO
10*454*1	GARZA, ART & KAREN	3991 W HARBOR RD	A	WRO
10*458*1	REYNOLDS, SCOTT	4150 W HARBOR RD	A	WRO
10*460*1	WHITE, CURTIS J	4292 W HARBOR RD	A	WRO
10*47*3	RAMSEY, ANDREW L	158 S THOMAS DR	A	WRO
10*476*1	ERIE SHORES CONDO ASSOC	M YACHT PORT BEACH RD	A	WCO
10*48*2	TROJAN, LINDA	142 S THOMAS DR	A	WRO
10*480*3	SHM LAKEFRONT LLC	1805 W LAKESHORE DR, FLOATING	A	WCO
10*49*3	WATSON, ERNEST R	146 S THOMAS DR	A	WRO
10*50*2	PUNDOLE, KERSHASP & JUDY	159 S THOMAS DR	A	WRO
10*500*1	SHELLER, GERALD C	1948 W LAKESHORE DR	A	WCO
10*51*3	WATSON, JOHN & LAURA	155 S THOMAS DR	A	WRO
10*53*4	SCHABEL, CRAIG J	151 S THOMAS DR	A	WRO
10*54*2	BURKART, JAMES	3920 W HARBOR RD	A	WRO
10*55*2	FICK, JERRY	3870 W HARBOR RD	A	WRO
10*57*6	ANDERSON, DAN & SHARI	3850 W HARBOR RD	A	WRO
10*59*2	BENTON, KENNETH	3820 W HARBOR RD	A	WRO
10*61*2	MCCLEARY, JERRY	3810 W HARBOR RD	A	WRO
10*62*1	KARSHUK, AUDREY	3748 W HARBOR RD	A	WRO

10*63*4	WHITING, DANIEL	3740 W HARBOR RD	A	WRO
10*65*2	DAVIS, JULIE	3713 W HARBOR RD	A	WRO
10*67*3	STAHL, CLIFFORD & CINDY	3714 W HARBOR RD	A	WRO
10*68*1	WARREN, TERRY & BARBARA	3694 W HARBOR RD	A	WRO
10*69*1	RAHM, GERALD D	3667 W HARBOR RD	A	WRO
10*71*13	WORTHINGTON, SKYLOR	3684 W HARBOR RD	A	WRO
10*72*2	WEAVER, JEFFREY	3664 W HARBOR RD	A	WRO
10*74*1	BALLIN, RICHARD	3652 W HARBOR RD	A	WRO
10*75*11	WALKER, JASON	3642 W HARBOR RD	A	WRO
10*77*12	GALLARDO, DOLLY	3628 W HARBOR RD	A	WRO
10*79*8	HENSLEY, ROBERT	3639 W HARBOR RD	A	WRO
10*79*9	CLEVELAND, THERESA	3639 W HARBOR RD	A	WRO
10*80*1	BANCHICH, STEPHEN	3625 W HARBOR RD	A	WRO
10*81*1	BANCHICH, BARBARA J	3611 W HARBOR RD	A	WRO
10*82*2	MATHEWS, TIM	3618 W HARBOR RD	A	WRO
10*83*2	KARSHUK, DAVID	3572 W HARBOR RD	A	WRO
10*84*1	ARRIZOLA, RALPH & ALICIA	3548 W HARBOR RD	A	WRO
10*85*1	VOLLMER, EARL T	3536 W HARBOR RD	A	WRO
10*86*2	GREEN, BABETTE L	3530 W HARBOR RD	A	WRO
10*87*2	CASTILLO, GLORIA D	3583 W HARBOR RD	A	WRO
10*88*1	WELLS, ANTHONY & ANDREA	3569 W HARBOR RD	A	WRO
10*89*2	MATTHEWS, BRENT	3553 W HARBOR RD	A	WRO
10*90*2	COOK, JEFF	3539 W HARBOR RD	A	WRO
10*91*1	IRELAND, MARGARET	3525 W HARBOR RD	A	WRO
10*92*5	FLYNN, TERENCE O	3505 W HARBOR RD	A	WRO
10*93*3	PRUCINSKY, CAROLYN & MARK	3389 W HARBOR RD	A	WRO
10*94*11	RUCKER, RUBY	3343 W HARBOR RD	A	WRO
10*96*6	WOLLAM, STEVE	3314 W HARBOR RD	A	WRO
10*98*1	RUCKER, RUBY	3296 W HARBOR RD	A	WRO

4.3 Project Description

- A: **SPECIFIC LOCATION** (Supply a written location description that includes the project termini; a map does not replace this requirement.) 500 character limit.

The project is located in Salem Township, Ottawa Co., Ohio and begins on the north side of St.Rt. 163 appx. 850 feet east of N.Toussaint South Road, where the second phase of this project ended. The 12" waterline will extend easterly in the north right-of-way of St.Rt. 163 to its end at the intersection of St. Rt. 163 and N.Carroll-Erie Road. Also included are 3 new 6" connections, and 2 connections to existing 6" waterlines.

- B: **PROJECT COMPONENTS** (Describe the specific work to be completed; the engineer's estimate does not replace this requirement) 1,000 character limit.

The project components include 6" and 12" diameter waterlines, fire hydrants, gate valves, fittings, residential service connections, and larger connections to Manor Court, North Wexford Drive East, and South Riverbend Road. Some of the taps will require boring or horizontal directional drilling. Pavement replacement will be required where the waterline trench crosses driveways or intersecting roadways. The existing 10" diameter waterline which is being replaced will be decommissioned when all customers are connected to the new waterline.

- C: **PHYSICAL DIMENSIONS** (Describe the physical dimensions of the existing facility and the proposed facility. Include length, width, quantity and sizes, mgd capacity, etc in detail.) 500 character limit.

The new 12" waterline is 4,750', the new 6" waterline is 276'. There will be 3 new 6" taps, 1 west of Manor Ct., 1 at Manor Ct. and 1 at S. Riverbend Rd. There will be 2 connections to existing 6" lines, 1 at N. Wexford Dr., and 1 about 1000' west of N. Erie-Carroll Rd. There will be 3 new fire hydrants, 10 new 12" gate valves, and 5 new 6" gate valves. There will be 17 new ¾" service taps.

5.0 Project Officials

Changes in Project Officials must be submitted in writing from an officer of record.

5.1 Chief Executive Officer (Person authorized in legislation to sign project agreements)

Name: Randall L. Genzman
Title: Village Administrator
Address: 146 North Church Street

City: Oak Harbor State: OH Zip: 43449
Phone: (419) 898-5561
FAX: (419) 898-3502
E-Mail: rgenzman@oakharbor.oh.us

5.2 Chief Financial Officer (Can not also serve as CEO)

Name: Henry Jarrett
Title: Fiscal Officer
Address: 146 North Church Street

City: Oak Harbor State: OH Zip: 43449
Phone: (419) 898-1611
FAX: (419) 898-3502
E-Mail: hjarrett@oakharbor.oh.us

5.3 Project Manager

Name: Rodney L. Gillespie, P.E.
Title: Project Manager
Address: BEC Associates
6622 West Harbor Road
City: Port Clinton State: OH Zip: 43452
Phone: (419) 898-9200
FAX: (419) 898-2259
E-Mail: rodg@becassociates.net

6.0 Attachments / Completeness review

Confirm in the boxes below that each item listed is attached (Check each box)

- A certified copy of the legislation by the governing body of the applicant authorizing a designated official to sign and submit this application and execute contracts. This individual should sign under 7.0, Applicant Certification, below.
- A certification signed by the applicant's chief financial officer stating the amount of all local share funds required for the project will be available on or before the dates listed in the Project Schedule section. If the application involves a request for loan (RLP or SCIP), a certification signed by the CFO which identifies a specific revenue source for repaying the loan also must be attached. Both certifications can be accomplished in the same letter.
- A registered professional engineer's detailed cost estimate and useful life statement, as required in 164-1-13, 164-1-14, and 164-1-16 of the Ohio Administrative Code. Estimates shall contain an engineer's seal or stamp and signature.
- A cooperative agreement (if the project involves more than one subdivision or district) which identifies the fiscal and administrative responsibilities of each participant.
- Farmland Preservation Review - The Governor's Executive Order 98-IV, "Ohio Farmland Protection Policy" requires the Commission to establish guidelines on how it will take protection of productive agricultural and grazing land into account in its funding decision making process. Please include a Farm Land Preservation statement for projects that have an impact on farmland.
- Capital Improvements Report. CIR Required by O.R.C. Chapter 164.06 on standard form.
- Supporting Documentation: Materials such as additional project description, photographs, economic impact (temporary and/or full time jobs likely to be created as a result of the project), accident reports, impact on school zones, and other information to assist your district committee in ranking your project. Be sure to include supplements which may be required by your local District Public Works Integrating Committee.


7.0 Applicant Certification

The undersigned certifies: (1) he/she is legally authorized to request and accept financial assistance from the Ohio Public Works Commission as identified in the attached legislation; (2) to the best of his/her knowledge and belief, all representations that are part of this application are true and correct; (3) all official documents and commitments of the applicant that are part of this application have been duly authorized by the governing body of the applicant; and, (4) should the requested financial assistance be provided, that in the execution of this project, the applicant will comply with all assurances required by Ohio Law, including those involving Buy Ohio and prevailing wages.

Applicant certifies that physical construction on the project as defined in the application has NOT begun, and will not begin until a Project Agreement for this project has been executed with the Ohio Public Works Commission. Action to the contrary will result in termination of the agreement and withdrawal of Ohio Public Works Commission funding from the project.

Randall L. Genzman, Village Administrator

Certifying Representative (Printed form, Type or Print Name and Title)



Original Signature / Date Signed

PASSED 8/1/14

RESOLUTION NO. 7 - 2016

RESOLUTION AUTHORIZING THE VILLAGE ADMINISTRATOR OF OAK HARBOR TO APPLY FOR VARIOUS OHIO PUBLIC WORKS COMMISSION GRANTS FOR THE CHURCH STREET IMPROVEMENT PROJECT AND THE STATE ROUTE 163 WATERLINE PROJECT (PHASE 3) PROGRAM

WHEREAS, the Village of Oak Harbor seeks to make improvements to Church Street and its infrastructure; and

WHEREAS, the Village of Oak Harbor seeks to continue improving the waterline along State Route 163; and

WHEREAS, in order to fund those projects and improvements, the Village of Oak Harbor intends to apply for various Ohio Public Works Commission grants; and

NOW, THEREFORE, BE IT RESOLVED BY THE COUNCIL OF THE VILLAGE OF OAK HARBOR, OHIO, OTTAWA COUNTY, OHIO:

Section 1.

That the Village Administrator of the Village of Oak Harbor is hereby authorized to apply for various Ohio Public Works Commission grants, sign all documents for application for said grants and enter into any agreements required for the grants for the Church Street Improvement Project and the State Route 163 waterline project (Phase 3) Program on behalf of the Village of Oak Harbor, Ohio; and

Section 2.

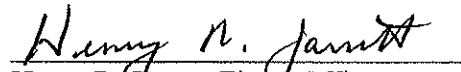
It is hereby found and determined that all formal actions of this Council regarding and relating to the passage of this Resolution were adopted in an open meeting of this Council and that all deliberations of this Council and any of its committees that resulted in such formal actions were in meetings open to the public in compliance with all legal requirements, including Section 121.22 of the Revised Code of Ohio.

Approved: August 1, 2016



Joseph W. Helle, Mayor

ATTEST:



Henry R. Jarrett, Fiscal Officer

First Reading: July 5, 2016


Second Reading: July 18, 2016

Third Reading: August 1, 2016

Adopted: August 1, 2016

FISCAL OFFICER'S CERTIFICATION

I, Henry R. Jarrett, Fiscal Officer, do hereby certify that the foregoing Resolution No. 07-2016 is a true and correct copy of the resolution adopted by the Village of Oak Harbor Council on August 1, 2016.

A handwritten signature in cursive script, reading "Henry R. Jarrett", is written over a horizontal line.

Henry R. Jarrett
Fiscal Officer
Village of Oak Harbor
September 8, 2016

CHIEF FINANCIAL OFFICER CERTIFICATION STATEMENT

STATE ROUTE 163

WATERLINE REPLACEMENT PROJECT

I, Henry R. Jarrett, Fiscal Officer of the Village of Oak Harbor, hereby certify that the Village of Oak Harbor will collect the amount of \$141,619 in the Water Fund and that this amount will be used to repay the SCIP or RLP loan requested for the State Route 163 Waterline Replacement Project over a 10 year term.

Henry R. Jarrett

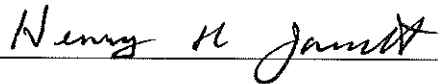
Henry R. Jarrett
Fiscal Officer
Village of Oak Harbor

September 8, 2014

Date

**FISCAL OFFICER'S CERTIFICATION
OF LOCAL FUNDS**

I, Henry R. Jarrett, Fiscal Officer of the Village of Oak Harbor, hereby certify that the Village of Oak Harbor has the amount of \$283,238 is or will be in the Water Fund and that this amount will be used to pay the matching share for the State Route 163 Water Line Replacement Project when it is required.



Henry R. Jarrett
Fiscal Officer
Village of Oak Harbor
September 8, 2016

Village of Oak Harbor
State Route 163 Waterline Replacement Project- Phase 2
9/7/2016
Engineer's Estimate of Probable Costs

Item	Description	Quantity	Unit	Unit Price	Estimated Cost
-	-	-	-	-	-
1	12" Waterline	4,010	LF	\$ 46.00	\$ 184,460.00
2	12" Waterline Installed by Directional Drilling	740	LF	\$ 150.00	\$ 111,000.00
3	6" Waterline Installed by Directional Drilling	276	LF	\$ 100.00	\$ 27,600.00
4	12" Gate Valve & Box	10	Each	\$ 3,000.00	\$ 30,000.00
5	6" Gate Valve & Box	5	Each	\$ 2,000.00	\$ 10,000.00
6	12" x 6" Tee	5	Each	\$ 1,500.00	\$ 7,500.00
7	Fire Hydrant Assembly	3	Each	\$ 5,200.00	\$ 15,600.00
8	3/4" Long Service Tap	10	Each	\$ 1,400.00	\$ 14,000.00
9	3/4" Short Service Tap	7	Each	\$ 1,200.00	\$ 8,400.00
10	Decommission Existing Waterline	1	Lump Sum	\$ 9,000.00	\$ 9,000.00
11	Video record	1	Lump Sum	\$ 2,000.00	\$ 2,000.00
12	Restoration of lawns	1	Lump Sum	\$ 8,000.00	\$ 8,000.00
13	Maintenance of traffic	1	Lump Sum	\$ 8,000.00	\$ 8,000.00
14	Mobilization	1	Lump Sum	\$ 6,000.00	\$ 6,000.00
15	Waterline testing	1	Lump Sum	\$ 4,000.00	\$ 4,000.00
16	Contract bond	1	Lump Sum	\$ 8,000.00	\$ 8,000.00
17	Project sign	1	Lump Sum	\$ 2,000.00	\$ 2,000.00
18	Soil erosion control	1	Lump Sum	\$ 3,000.00	\$ 3,000.00
					-
				Estimated Construction Subtotal	\$ 458,560.00
				Estimated Contingency	\$ 23,678.00
					-
				Total Construction	\$ 482,238.00
				Technical Services	\$ 83,239.00
				Other	\$ 1,000.00
					-
				Total Project Cost	\$ 566,477.00

This estimated is based on using State of Ohio Prevailing Wage Rates and the useful life of this project is 50 years.

Prepared by Rodney L Gillespie P.E.
 Rodney L Gillespie, P.E. No. 73110
 President, BEC Associates



FARMLAND PRESERVATION REVIEW
FOR THE OHIO PUBLIC WORKS COMMISSION
STATE ROUTE 163 WATERLINE REPLACEMENT PROJECT PHASE 3
AUGUST 26, 2016

This review is to comply with Farmland Preservation Review Advisory of the Ohio Public Works Commission and the Governor's Executive Order 98-IV. This review was accomplished by Ottawa County Regional Planning Commission.

The immediate impact the project will have on productive agricultural and grazing land related to land acquisition

None

Indirect impact that will result in the loss of productive agricultural and grazing land from development related to the project.

None

Mitigation measures that could be implemented when alternative sites or locations are not feasible.

Not applicable



Mark Messa, Director

Ottawa County Regional Planning Commission

Revised: June 14, 2016

**DISTRICT 5
CAPITAL IMPROVEMENT PROJECTS
QUESTIONNAIRE
ROUND 31**

Name of Applicant: Village of Oak Harbor
Project Title: State Route 163 Waterline Replacement Project - Phase III

The following questions are to be answered for each application submitted for State Issue II SCIP, LTIP and Loan Projects. Please provide specific information using the best documentation available to you. Justification of your responses to these questions will be required if your project is selected for funding, so please provide correct and accurate responses.

1. What percentage of the project in repair A= 81%, replacement B= %, expansion C= %, and new D= 12%? (Use dollar amounts of project to figure percentages and make sure the total equals one hundred(100) percent) A+B= 81 % C+D= 12%

Repair/Replacement = Repair or Replacement of public facilities owned by the government (any subdivision of the state).

New/Expansion = Replacement of privately owned wells, septic systems, private water or wastewater systems, etc.

2. Give the physical condition rating from the Capital Improvements Report (CIR) Inventory :

Closed or Not Operating: The condition is unusable, dangerous and unsafe. The primary components have failed. The infrastructure is not functioning at all.

Critical:

The condition is causing or contributing to a serious non-compliance situation and is threatening the intended design level of service. The infrastructure is functioning at seriously diminished capacity. Imminent failure is anticipated within 18 months. Repair and/or replacement is required to eliminate the critical condition and meet current design standards. **(For Road Projects structural repair items would represent a minimum of 25% of the total Project Cost).**

Poor: The condition is substandard and requires repair/replacement in order to return to the intended level of service and comply with current design standards. Infrastructure contains a major deficiency and is functioning at a diminished capacity.

Fair: The condition is average, not good or poor. The infrastructure is still functioning as originally intended. Minor deficiencies exist requiring repair to continue to function as originally intended and/or to meet current design standards.

Good: The condition is safe and suitable to purpose. Infrastructure is functioning as

originally intended, but requires minor repairs and/or upgrades to meet current design standards.

Excellent: The condition is new, or requires no repair. Or, no supporting documentation has been submitted.

The CIR must be included with the application in order to receive points along with supporting documentation (e.g. photos or a narrative) justifying the rating.

3. If the proposed project is not approved what category would best represent the impact on the general health and/or public safety?

ROADS

Extremely Critical: Resurfacing, Restoration, Rehabilitation and Reconstruction (4R) of a Major Access Road.*

Critical: Resurfacing, Restoration and Rehabilitation (3R) of a Major Access Road.*

Major: Resurfacing, Restoration, Rehabilitation and Reconstruction (4R) of a Minor Access Road.*

Moderate: Resurfacing, Restoration and Rehabilitation (3R) of a Minor Access Road.*

Minimal: Preventative Maintenance of a Major Access Road.

No Impact: Preventative Maintenance of a Minor Access Road.

Projects that have a variety of work will be scored in the LOWEST category of work contained in the Construction Estimate.

Road/Street Classifications:

Major Access Road: Roads or streets that have a dual function of providing access to adjacent properties and providing through or connecting service between other roads.

Minor Access Road: Roads or streets that primarily provide access to adjacent properties without through continuity, such as cul-de-sacs or loop roads or streets.

Preventative Maintenance: Non Structural Pavement work such as chip sealing, cape sealing, microsurfacing, crack sealing, etc.

*(3R) Resurfacing, Restoration and Rehabilitation - Improvements to existing roadways, which have as their main purpose, the restoration of the physical features (pavement, curb, guardrail, etc.) without altering the original design elements.

*(4R) Resurfacing, Restoration, Rehabilitation and Reconstruction - Much like 3R, except that 4R allows for the complete reconstruction of the roadway and alteration of certain design elements (i.e., lane widths, shoulder width, SSD, etc.).

BRIDGES SUFFICIENCY RATING

- Extremely Critical: 0-25, or a General Appraisal rating of 3 or less.
- Critical: 27-50, or a General Appraisal rating of 4.
- Major: 51-65 or a General Appraisal rating of 5 or 6.
- Moderate: 66-80 or a General Appraisal rating of 7.
- Minimal: 81-100 or a General Appraisal rating of more than 7.
- No Impact: Bridge on a new roadway.

WASTEWATER TREATMENT PLANTS

- Extremely Critical: Environmental Protection Agency (EPA) orders in the form of a consent decree, findings and orders or court order. Health Department Construction Ban.
- Critical: Improvements ordered by the Environmental Protection Agency (EPA) in the form of NPDES Orders.
- Major: Replace deficient appurtenances. Update existing processes due to EPA recommendations.
- Moderate: Increase capacity to meet current needs or update processes to improve effluent quality.
- Minimal: New/Expansion project to meet a specific development proposal.
- No Impact: New/Expansion to meet future or projected needs.

WATER TREATMENT PLANT

- Extremely Critical: EPA orders in the form of a consent decree, findings and orders or court order.
- Critical: Improvements to meet Environmental Protection Agency (EPA) Safe Drinking Water Regulations and/or NPDES Orders.
- Major: Replace deficient appurtenances. Update existing processes due to EPA recommendations.
- Moderate: Increase capacity to meet current needs or update processes to improve water quality.
- Minimal: New/Expansion project to meet a specific development proposal.
- No Impact: New/Expansion to meet future or projected needs.

COMBINED SEWER SEPARATIONS (May be construction of either new storm or sanitary sewer as long as the result is two separate sewer systems.)

- Extremely Critical: EPA orders in the form of a consent decree, findings and orders or court order. Health Department Construction Ban.
- Critical: Separate, due to chronic backup or flooding in basements.
- Major: Separate, due to documented water quality impairment, or due to EPA recommendations.
- Moderate: Separate, due to specific development proposal within or upstream of the combined system area.
- Minimal: Separate, to conform to current design standards.
- No Impact: No positive health effect.

STORM SEWERS

- Extremely Critical: EPA orders in the form of a consent decree, findings and orders or court order.
- Critical: Chronic flooding (structure damage).
- Major: Inadequate capacity (land damage).
- Moderate: Inadequate capacity with no associated damage.
- Minimal: New/Expansion to meet current needs.
- No Impact: New/Expansion to meet future or project needs.

CULVERTS

- Extremely Critical: Structurally deficient or functionally obsolete. Deterioration has already caused a safety hazard to the public.
- Critical: Inadequate capacity with land damage and the existing or high probability of property damage.
- Major: Inadequate capacity (land damage).
- Moderate: Inadequate capacity with no associated damage.
- Minimal: New/Expansion to meet current needs.
- No Impact: New/Expansion to meet future or projected needs.

SANITARY SEWERS

- Extremely Critical: EPA orders in the form of a consent decree, findings and orders or court order. Health Department Construction Ban.
- Critical: Replace, due to chronic pipe failure, chronic backup or flooding in basements. Improvements ordered by the Environmental Protection Agency (EPA) in the form of NPDES Orders.
- Major: Replace, due to inadequate capacity or infiltration, or due to EPA recommendations.
- Moderate: Rehabilitate to increase capacity to meet current needs or to reduce inflow and infiltration.
- Minimal: New/Expansion project to meet a specific development proposal.
- No Impact: New/Expansion to meet future or projected needs.

SANITARY LIFT STATIONS AND FORCE MAINS

- Extremely Critical: Structurally deficient. Deterioration has already caused a safety/health hazard to the public, or, EPA orders in the form of a consent decree, findings and orders or court order.
- Critical: Inadequate capacity with actual or a high probability of property damage. Improvements ordered by the Environmental Protection Agency (EPA) in the form of NPDES Orders.
- Major: EPA recommendations, or, reduces a probable health and/or safety problem.
- Moderate: Rehabilitate to increase capacity to meet current needs.
- Minimal: New/Expansion to meet a specific development proposal.
- No Impact: New/Expansion to meet future or projected needs.

WATER PUMP STATIONS

- Extremely Critical: Structurally deficient. Deterioration has already caused a safety hazard to the public, or, EPA orders in the form of a consent decree, findings and orders or court order.
- Critical: Inadequate capacity with the inability to maintain pressure required for fire flows.
- Major: Replace due to inadequate capacity or EPA recommendations.
- Moderate: Rehabilitate to increase capacity to meet current needs.

Minimal: New/Expansion to meet a specific development proposal.

No Impact: New/Expansion to meet future or projected needs.

WATER LINES/WATER TOWERS

Extremely Critical: Solve low water pressure or excessive incidents of main breaks in project area.

Critical: Replace, due to deficiency such as excessive corrosion, etc.

Major: Replace undersized water lines as upgrading process.

Moderate: Increase capacity to meet current needs.

Minimal: New/Expansion project to meet a specific development proposal.

No Impact: New/Expansion to meet future or projected needs.

OTHER

Extremely Critical: There is a present health and/or safety threat.

Critical: The project will provide immediate health and/or safety benefit.

Major: The project will reduce a probable health and/or safety problem.

Moderate: The project will delay a health and/or safety problem.

Minimal: A possible future health and/or safety problem mitigation.

No Impact: No health and/or safety effect.

NOTE: Combined projects that can be rated in more than one subset may be rated in the other category at the discretion of the District 5 Executive Committee. In general, the majority of the cost or scope of the project shall determine the category under which the project will be scored.

(Submittals without supporting documentation will receive 0 Points for this question.)

Extremely Critical X, Critical ____, Major ____, Moderate ____, Minimal ____, No Impact _____. Explain your answer.

See attached

(Additional narrative, charts and/or pictures should be attached to questionnaire)

SUPPORTING DOCUMENTATION:

EXCESSIVE INCIDENTS OF WATER MAIN BREAKS

The State Route 163 Waterline is 8.2 miles long and serves 761 accounts that are located in the Oak Harbor water service area that includes portions of Salem Township and Erie Township. The State Route 163 Waterline was constructed in 1939, is corroding, and has experienced 145 water main breaks since 2007. In the period after the completion of Phase II of the project in 2015, the Village has experienced 12 breaks in the section that is the scope of this project. The project is the third phase of the planned replacement of the 8.2 mile long 10-inch diameter steel waterline that is the only backup source of potable water to the Village of Oak Harbor, Ohio. In order to make a repair the waterline often has to be shut down, a boil alert has to be issued to the residents and samples have to be tested for bacterial contamination before normal operation can be resumed. The waterline is located under the north edge of the pavement and this makes repairs difficult as one lane of traffic has to be shut down while work is being done. A private contractor has to be hired to do the repair because the Village does not have the equipment and manpower to do the work. The average cost to fix a leak on this waterline is \$5,275.00. Often settlement occurs in the excavated areas and the pavement settles causing a depression in the passenger side lane. The posted speed along State Route 163 is 55 mph and these depressions become hazards at that speed and become even worse when the pavement is wet or snow covered. The 10-inch diameter steel pipe is joined together with couplings that are corroding and these are the cause of the majority of the breaks. There is a pipe joint and coupling every fifty feet along this steel waterline. It is reasonable to assume that as this waterline continues to age the incidents of a break will continue to increase. In addition, these defective couplings have been the cause of a significant loss of water at times when leaks occur and do not immediately come to the surface because they go instead to adjacent storm sewers. In November 2007 for example, the Village lost 190,382 gallons of water per day when a leak was draining to a storm sewer that runs parallel to this water main. These leaks are usually found only after a significant increase is noted on the monthly meter reading which comes with the invoice for the water. This lost water also results in an extra expense to the Village. This proposed Phase III of the project represents the Village's commitment to provide a safe and reliable water supply to their residents, and will benefit the community accordingly.









4. Identify the amount of local funds that will be used on the project as a percentage of the total project cost.

A.) Amount of Local Funds = \$ 283,238

B.) Total Project Cost = \$ 566,477

RATIO OF LOCAL FUNDS DIVIDED by TOTAL PROJECT COSTS (A/B)= 50 %

Note: Local funds should be considered funds derived from the applicant budget or loans funds to be paid back through local budget, assessments, rates or tax revenues collected by the applicant.

5. Identify the amount of other funding sources to be used on the project, excluding State Issue II or LTIP Funds, as a percentage of the total project cost.

Grants ___% Gifts ___%, Contributions ___%

Other ___% (explain) _____ , Total 0 %

Note: Grant funds and other revenues not contributed or collected through taxes by the applicant should be considered other funds. The Scope of Work for each Funding Source must be the same.

6. Total Amount of SCIP and Loan Funding Requested- An Applicant can request a grant per the categories below for points as indicated on the Priority Rating Sheet. If the Applicant is including a loan request equal to, but not exceeding 50% of the OPWC funding amounts listed below, there will be no point penalty. If loan funds requested are more than 50%, points as listed in the Priority Rating Sheet will apply.

- _____ \$500,001 or More
- X \$400,001-\$500,000
- _____ \$325,001-\$400,000
- _____ \$275,001-\$325,000
- _____ \$175,001-\$275,000
- _____ \$175,000 or Less

There are times when the District spends all of the grant money and has loan money remaining. When this happens, the district makes a loan offer in the amount of the requested grant to the communities that were not funded. The offers are made in the order of scoring. We need to know if you are not successful in obtaining grant dollars for your project if you would be interested in loan money:

YES X NO _____

(This will only be considered if you are not funded with grant money and there is remaining loan money.) **Please note: if you answer “no” you will not be contacted, only if you answer “yes” will an offer be made in the event that there is loan money remaining.**

7. If the proposed project is funded, will its completion directly result in the creation of permanent full-time equivalent (FTE) jobs (FTE jobs shall be defined as 35 hours/week) ? Yes ___ No X . If yes, how many jobs within eighteen months? ___ Will the completed project retain jobs that would otherwise be

permanently lost? Yes ___ No X. If yes, how many jobs _____ **will be created/retrained** within 18 months **following the completion of the improvements?**

(Supporting documentation in the form of letter from affected industrial or commercial enterprises that specify full time equivalent jobs that will be retained or created directly by the installation or improvement of Public infrastructure. Additional items such as; 1) newspaper articles or other media news accounts, 2) public meeting minutes, and/or 3) a letter from the County Economic Development Director or State of Ohio Economic Development Professional that alludes to the requirement for the infrastructure improvement to support the business. Submittals without supporting documentation will receive 0 points for this question.)

8. What is the total number of existing users that will directly benefit from the proposed project if completed? 761 (Use households served, traffic counts, etc. and explain the basis by which you arrived at your number.)

9. Is subdivision's population less than 5,000 Yes X No ___

If yes, continue. You may want to design your project per Small Government Project Evaluation Criteria, released for the current OPWC Round to assist in evaluating your project for potential Small Government Funding. The Small Government Criteria is available on the OPWC website at <http://www.pwc.state.oh.us/Meth.SG.PDF> If No, skip to Question 11.

10. **OHIO PUBLIC WORKS COMMISSION SMALL GOVERNMENT PROGRAM GUIDELINES**

All projects that are sponsored by a subdivision with a population of 5,000 or less, and not earning enough points for District Funding from SCIP or LTIP Funds, are then rated using the Small Government Program Rating Criteria for the corresponding funding round. In order to be rated the entity must submit the Small Government Supplement and their required budgets with their application. **Only infrastructure that is village- or township- owned is eligible for assistance.** The following policies have been adopted by the Small Government Commission:

- District Integrating Committees may submit up to seven (7) applications for consideration by the Commission. All 7 must be ranked, however, only the top five (5) will be scored. The remaining two (2) will be held as contingency projects should an application be withdrawn.
- Grants are limited to \$500,000. Any assistance above that amount must be in the form of a loan.
 - Grants for new or expanded infrastructure cannot exceed 50% of the project estimate.
- The Commission may deny funding for water and sewer systems that are deemed to be more

cost-effective if regionalized.

- If a water or sewer project is determined to be affordable, the project will be offered a loan rather than a grant. Pay special attention to the **Water & Wastewater Affordability Supplemental** and the **Small Government Water & Wastewater Affordability Calculation Worksheet**. Both are available on the **Small Government Program Tab** at <http://www.pwc.state.oh.us/SmallGovernment.html>

- Should there be more projects that meet the “annual score” than there is funding, the tie breaker is those projects which scored highest under Health & Safety, with the second tie breaker being Condition. If multiple projects have equivalent Health & Safety and Condition scores they are arranged according to the amount of assistance from low to high. Once the funded projects are announced, “contingency protects” may be funded from project under-runs by continuing down the approved project list.

- Supplemental assistance is not provided to projects previously funded by the Commission.

- Applicants have 30 days from receipt of application by OPWC without exception to provide additional documentation to make the application more competitive under the Small Government criteria. Applications will be scored after the 30-day period has expired. The applicants for each District's two (2) contingency projects will have the same 30-day period to submit supplemental information but these applications will not be scored unless necessary to do so. **It is each applicant's responsibility for determining the need for supplemental material. The applicant will not be asked for or notified of missing information unless the Commission has changed the project type and it affects the documentation required. Important information may include, but is not limited to: age of infrastructure, traffic counts or utility users, median income information, user rates ordinances, and the Auditor's Certificate of Estimated Revenues or documentation from the Auditor of State that subdivision is in a state of fiscal emergency.**

If you desire to have your Round 31 project considered for Small Government Funding please download the Small Government Evaluation Criteria applicable to Round 31 by accessing the OPWC Website at <http://www.pwc.state.oh.us/Meth.SG.PDF>. Please complete the Small Government Evaluation Criteria and attach all required supporting documentation and attach it to the District 5 Questionnaire for Round 31.

11. MANDATORY INFORMATION, DISTRICT 5, DISCRETIONARY RANKING POINTS

List all specific user fees: Amount or
ROAD & BRIDGE PROJECTS:(OHIO REVISED CODE) Percentage

Permissive license fee	4504.02 or 4504.06	<u>\$10.00</u>
	4504.15 or 4504.17	_____
	4504.16 or 4504.171	_____
	4504.172	_____
	4504.18	_____
Special property taxes	5555.48	_____
	5555.49	_____

Municipal Income Tax 1.0%

County Sales Tax 7.0%

Others 5 mil property tax for pavement repair and reconstruction

(DO NOT INCLUDE SCHOOL TAXES)

SPECIFIC PROJECT AREA INFORMATION.

Median household income \$45,167 (2010-2014 American Community Survey 5-Year Estimates)

Monthly utility rate: Water \$42.87 (5,000 gal)

Sewer \$79.95 (5,000 gal)

Other _____

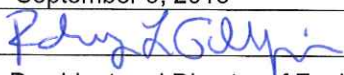
List any special user fees or assessment (be specific)

POLITICAL SUBDIVISION= _____

COUNTY= _____

DISCRETIONARY POINTS (BY DISTRICT COMMITTEE ONLY)= _____

(25-20-15)

Date: September 9, 2016
Signature: 
Title: President and Director of Engineering
Address: BEC Associates, 6622 West Harbor Road, Port Clinton, Ohio 43452
Phone: (419) 898-9200
FAX: (419) 898-2259
Email: rodg@becassociates.net